

CANADA

PROPERTY MAPS

TROY

VERMONT

JAY

WESTFIELD

NEWPORT TOWN

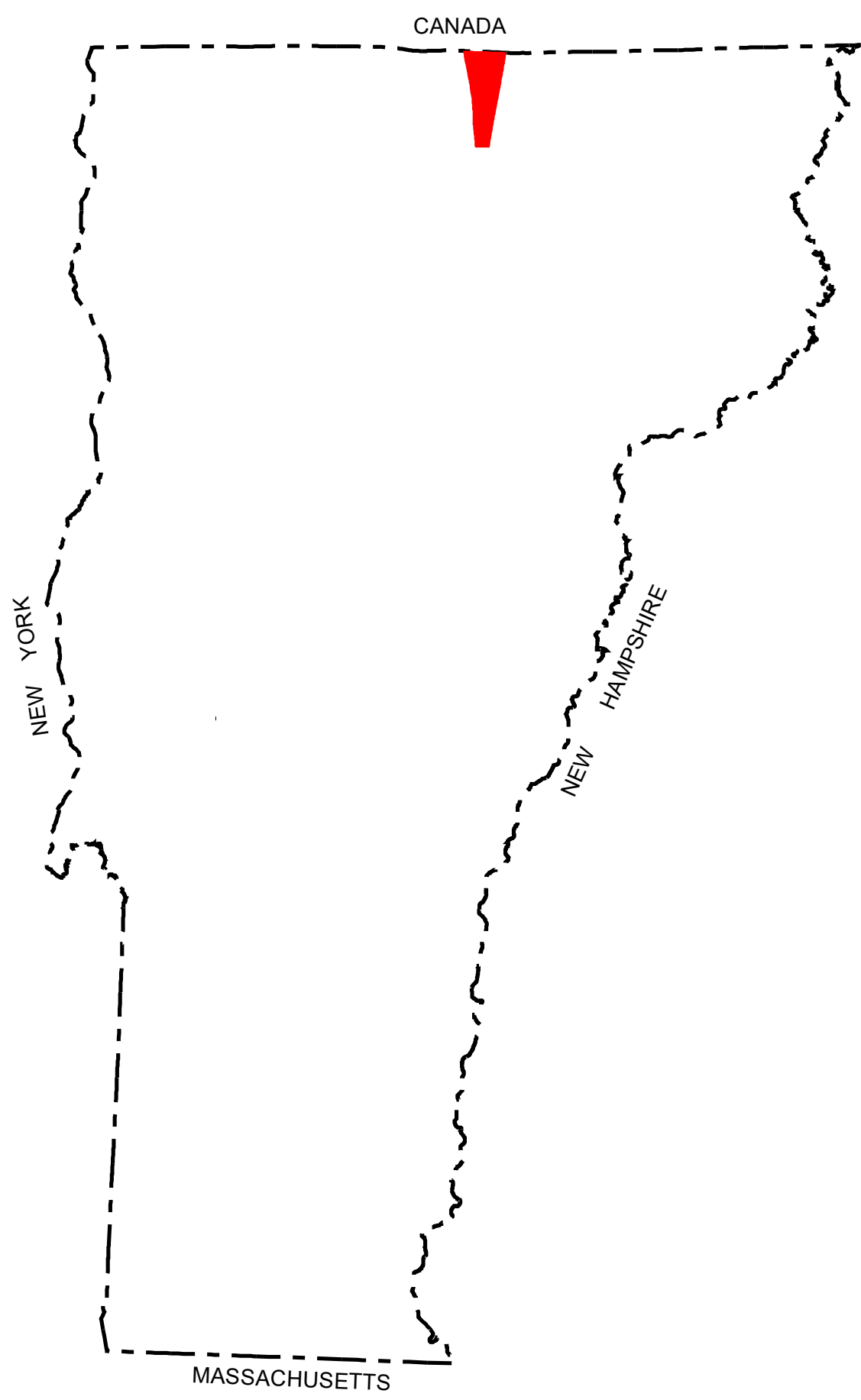
LOWELL

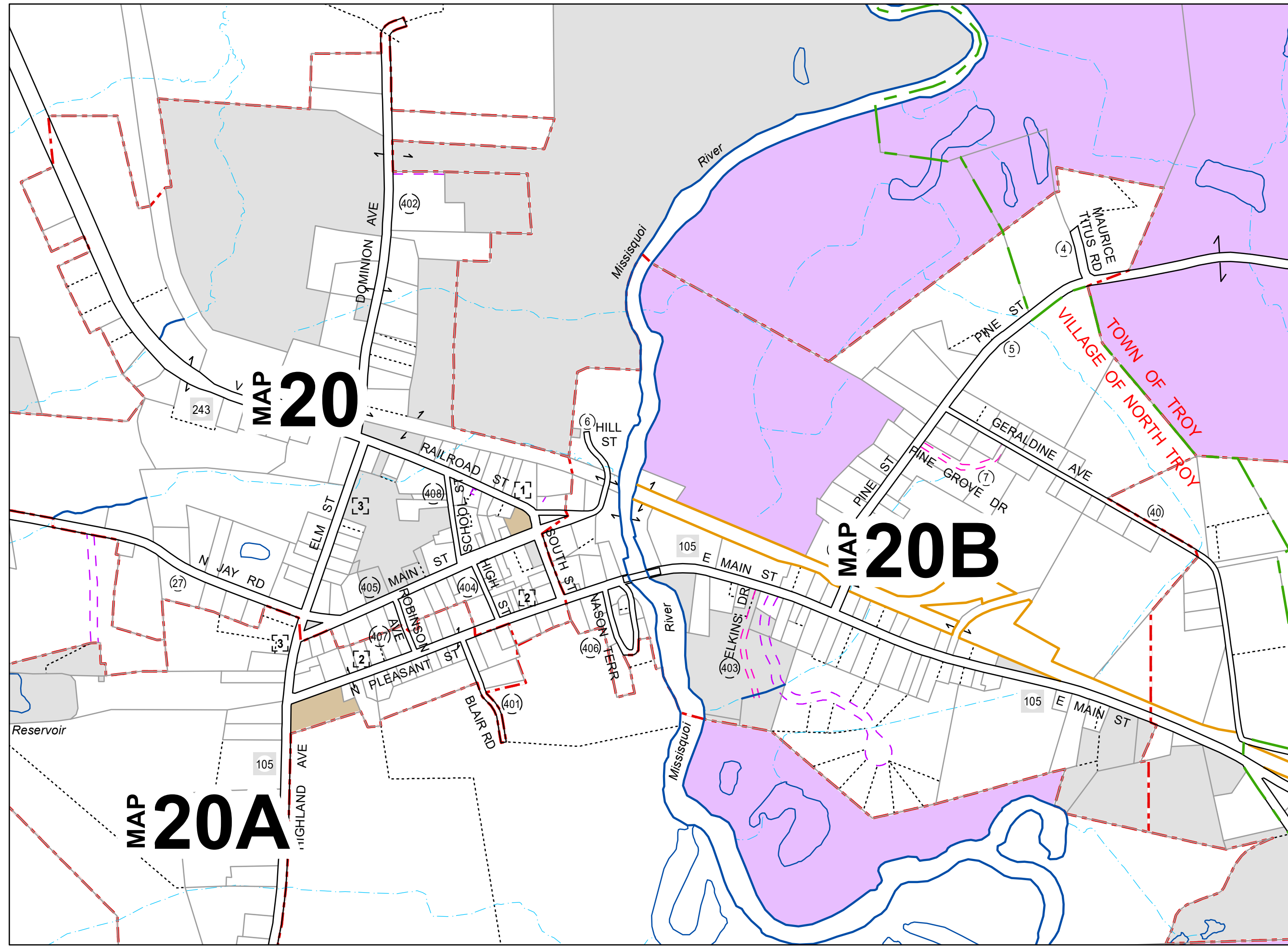
REVISED & REPRINTED BY

CAI Technologies

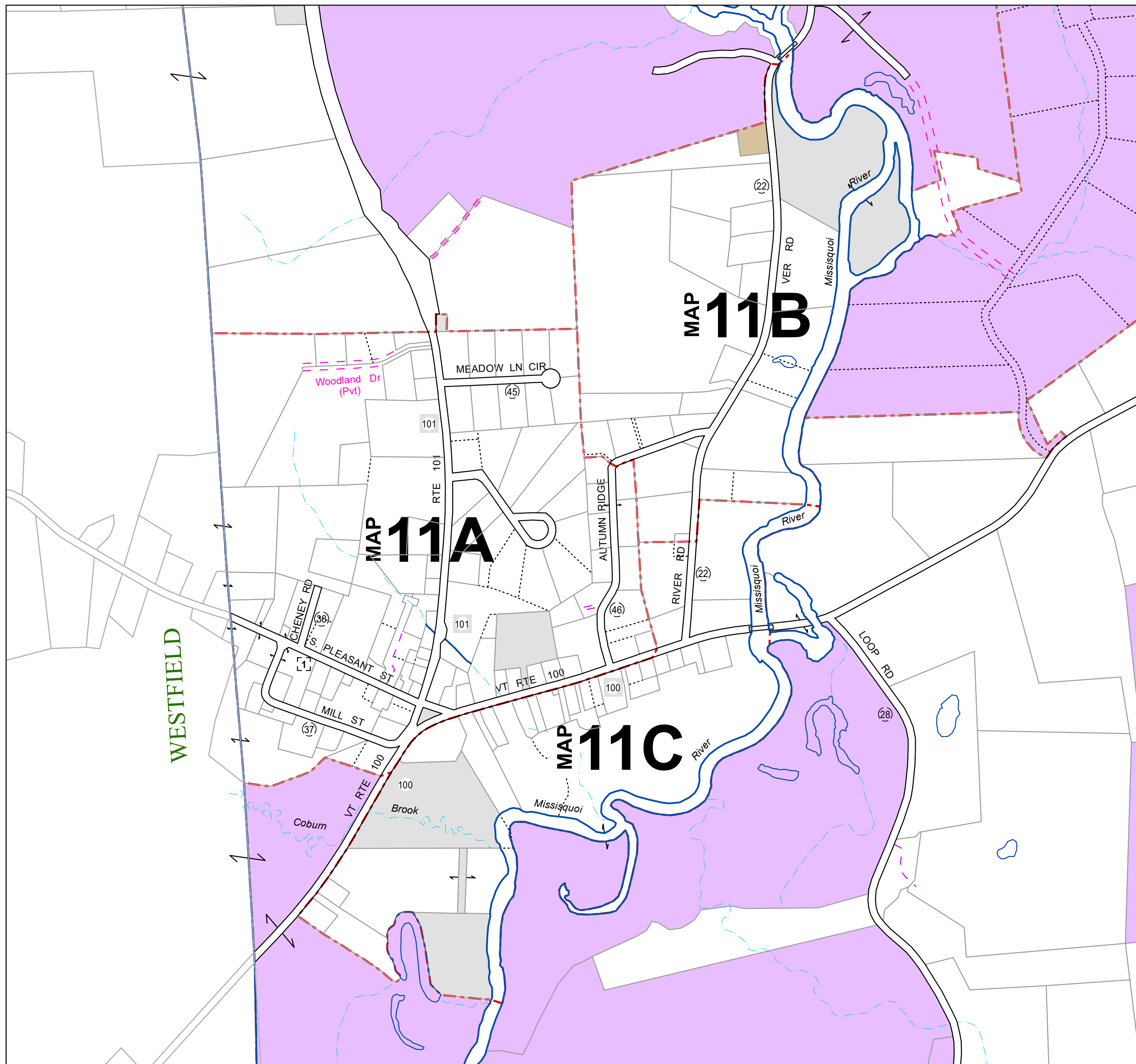
Precision Mapping. Geospatial Solutions.

11 PLEASANT STREET, LITTLETON, NH 03561
800.322.4540 - WWW.CAI-TECH.COM

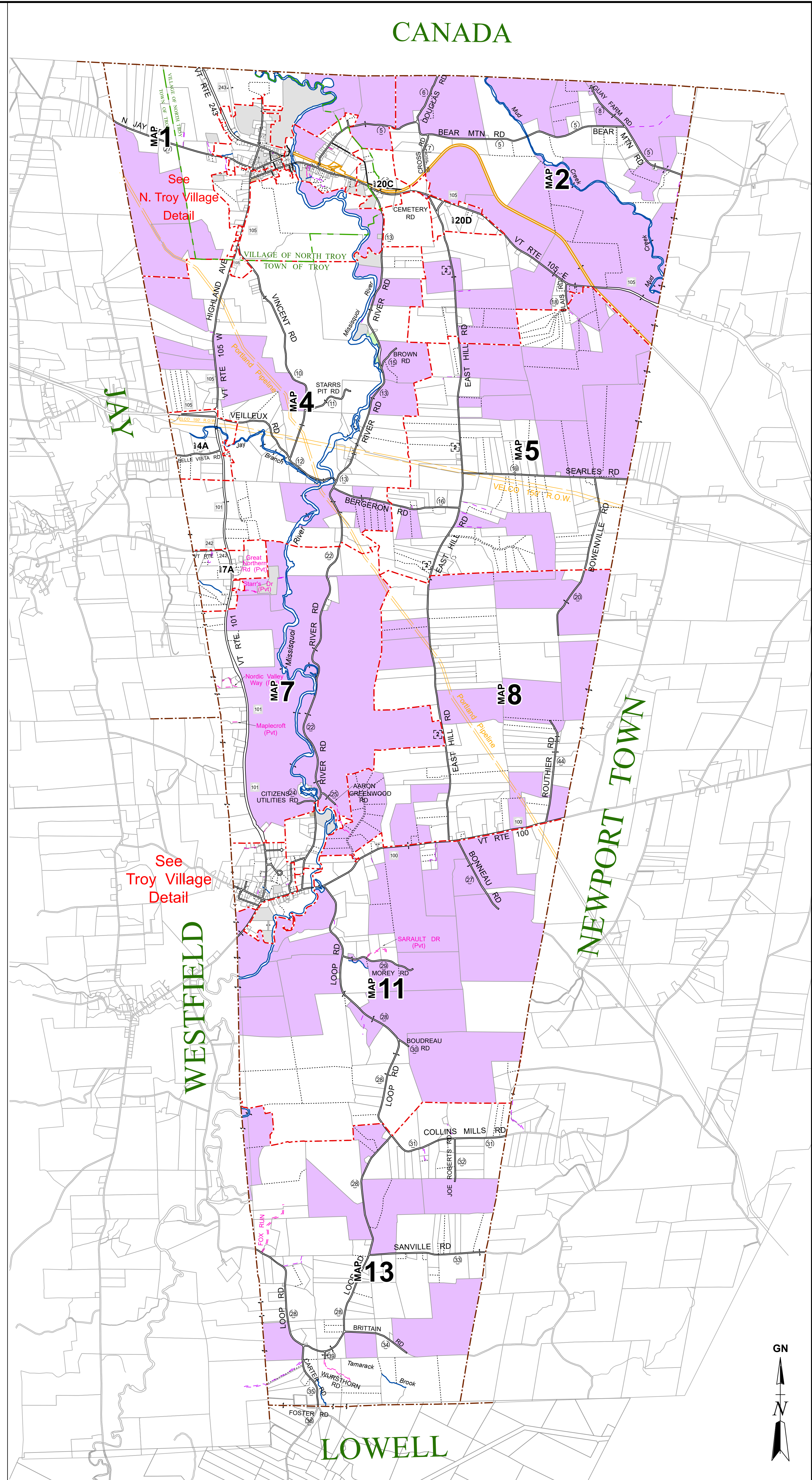




NORTH TROY VILLAGE
SCALE: 1" = 500'



TROY VILLAGE
SCALE: 1" = 500'



CANADA

WESTFIELD

NEWPORT TOWN

LOWELL



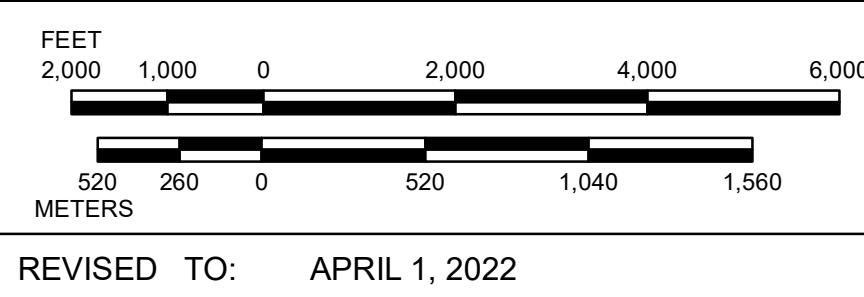
THIS MAP IS FOR ASSESSMENT PURPOSES. IT IS NOT VALID FOR LEGAL DESCRIPTION OR CONVEYANCE.

THE HORIZONTAL DATUM IS THE VERMONT STATE PLANE COORDINATE SYSTEM, NAD 83.

REVISED & REPRINTED BY
CAI Technologies
Precision Mapping, Geospatial Solutions
11 PLEASANT STREET, LITTLETON, NH 03561
800.322.4540 - WWW.CAI-TECH.COM

Parcel Number	202275
Deed Acres	100 A
Computed Acres	100.5 AC
Surveyed Acres	100.25 AS
Scaled Dimensions	900ft
Deed/Survey Dim.	450.15
Subdivision Lot No.	Lot 23

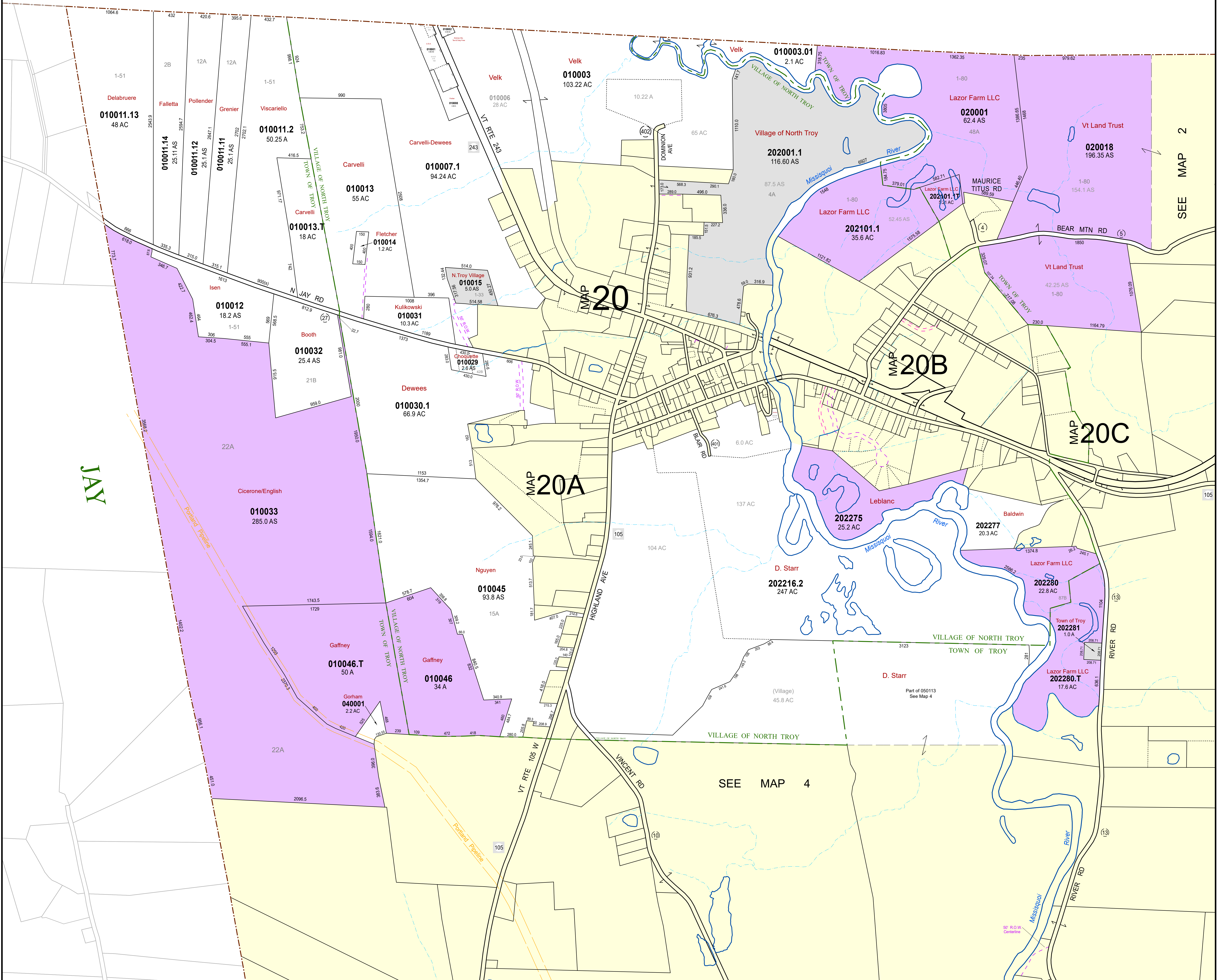
LEGEND	
	River as a Property Line
	River thru Parcel
	Private R.O.W.
	Match Line
	Property Line
	Dead Line
	Town Line
	Vermont Route
	Town Rd Number
	Filed Survey No.
	Building
	Approx. Location
	Town Parcels
	Current Use
	State of VT
	Exempt



PROPERTY MAPS
TROY
VERMONT

INDEX MAP

CANADA



SEE MAP 2

MAP 20

MAP 20B

MAP 20C

MAP 20A

SEE MAP 4

THIS MAP IS FOR ASSESSMENT PURPOSES. IT IS NOT VALID FOR LEGAL DESCRIPTION OR CONVEYANCE.

THE HORIZONTAL DATUM IS THE VERMONT STATE PLANE COORDINATE SYSTEM, NAD 83.

REVISED & REPRINTED BY

CAI Technologies
Precision Mapping, Geospatial Solutions

11 PLEASANT STREET, LITTLETON, NH 03561
800.322.4540 - WWW.CAI-TECH.COM

Parcel Number	202275
Deed Acres	100 A
Computed Acres	100.5 AC
Surveyed Acres	100.25 AS
Scaled Dimensions	900(s)
Deed/Survey Dim.	450.15
Subdivision Lot No.	Lot 23

LEGEND

	Match Line		River as a Property Line		Town Parcels
	Property Line		River thru Parcel		Current Use
	Deed Line		State of VT		Exempt
	Town Line		Private R.O.W.		

REVISION TO: APRIL 1, 2022

FEET: 0, 210, 420, 840, 1,260
METERS: 0, 100, 200, 300

PROPERTY MAPS

TROY

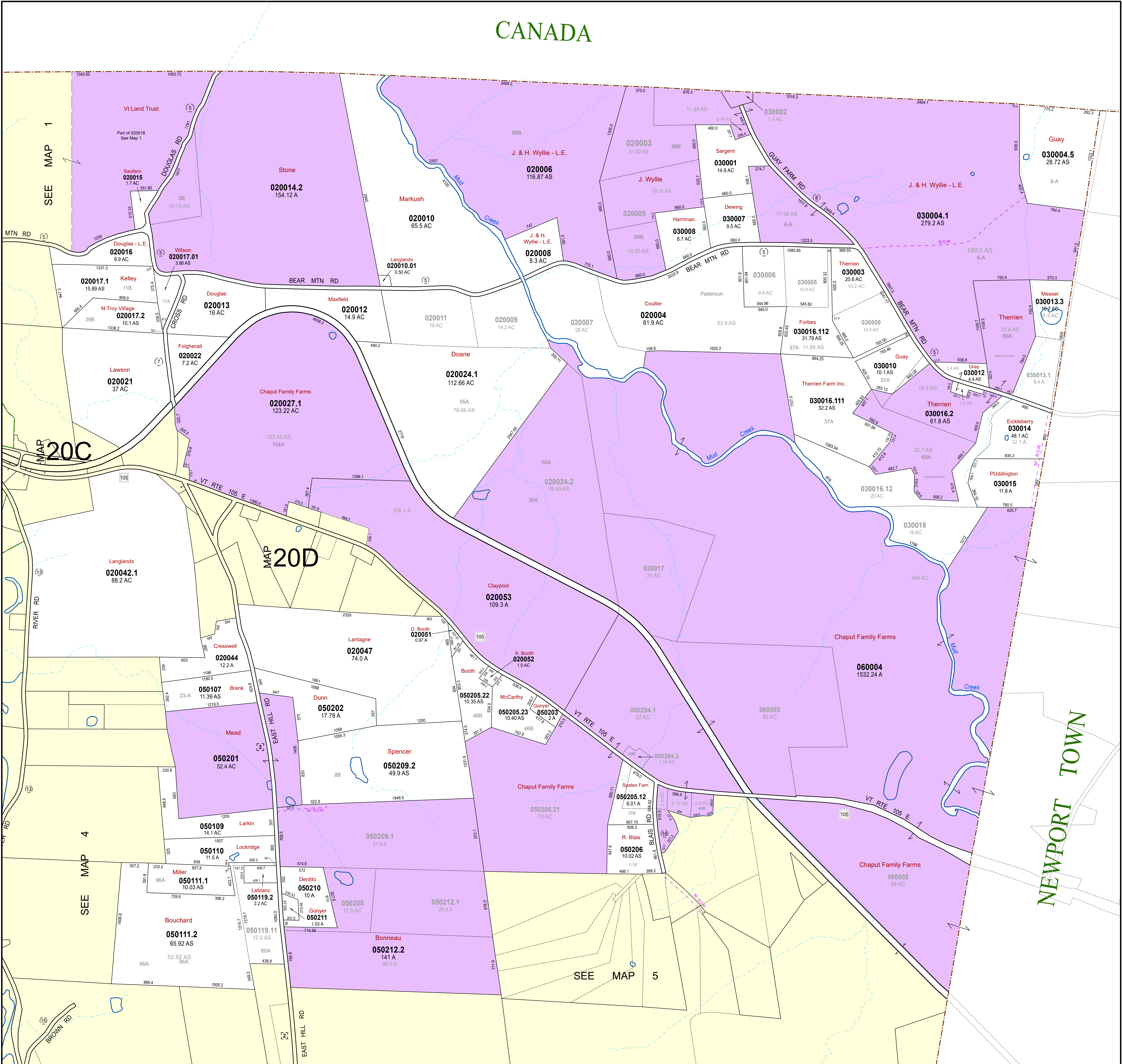
VERMONT

INDEX DIAGRAM

MAP NO.

1

CANADA



NEWPORT TOWN

THIS MAP IS FOR ASSESSMENT PURPOSES. IT IS NOT VALID FOR LEGAL DESCRIPTION OR CONVEYANCE.

THE HORIZONTAL DATUM IS THE VERMONT STATE PLANE COORDINATE SYSTEM, NAD 83.

REVISED & REPRINTED BY

CAI Technologies
Precision Mapping, Geospatial Solutions
11 PLEASANT STREET, LITTLETON, NH 03561
800.322.4540 - WWW.CAI-TECH.COM

Parcel Number	202275
Deed Acres	100 A
Computed Acres	100.5 AC
Surveyed Acres	100.25 AS
Scaled Dimensions	900ft
Deed/Survey Dim.	450.15
Subdivision Lot No.	Lot 23

LEGEND

	Match Line		River as a Property Line		Town Parcels
	Property Line		River thru Parcel		Current Use
	Deed Line		State of VT		Exempt
	Town Line		Private R.O.W.		

REVISION TO: APRIL 1, 2022

FEET: 0, 210, 420, 840, 1,260
METERS: 0, 100, 200, 300

PROPERTY MAPS

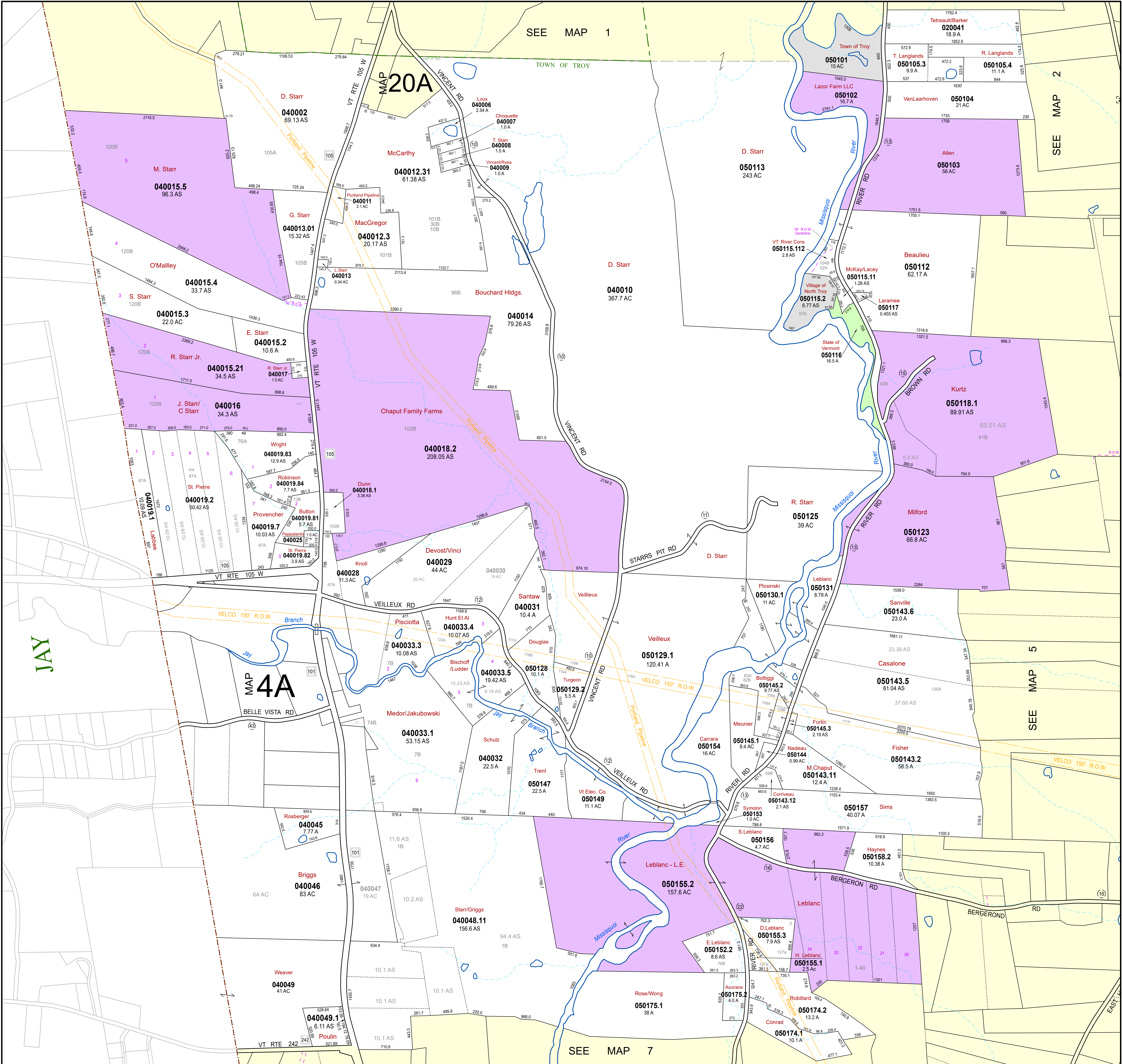
TROY

VERMONT

INDEX DIAGRAM

MAP NO.

2



THIS MAP IS FOR ASSESSMENT PURPOSES. IT IS NOT VALID FOR LEGAL DESCRIPTION OR CONVEYANCE.

THE HORIZONTAL DATUM IS THE VERMONT STATE PLANE COORDINATE SYSTEM, NAD 83.

REVISED & REPRINTED BY

CAI Technologies
Precision Mapping, Geospatial Solutions

11 PLEASANT STREET, LITTLETON, NH 03561
800.322.4540 - WWW.CAI-TECH.COM

Parcel Number	202275
Deed Acres	100 A
Computed Acres	100.5 AC
Surveyed Acres	100.25 AS
Scaled Dimensions	900(s)
Deed/Survey Dim.	450.15
Subdivision Lot No.	Lot 23

LEGEND

	Match Line		River as a Property Line		Town Parcels
	Property Line		River thru Parcel		Current Use
	Deed Line		State of VT		Exempt
	Town Line		Private R.O.W.		

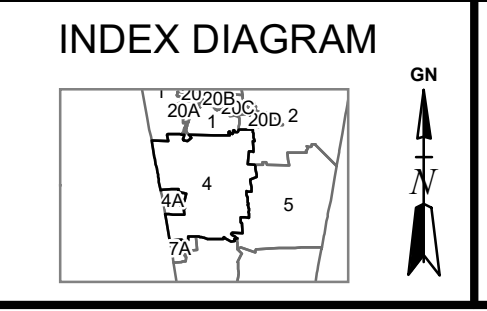
REVISION TO: APRIL 1, 2022

FEET: 0 210 420 840 1260
METERS: 0 100 200 300

PROPERTY MAPS

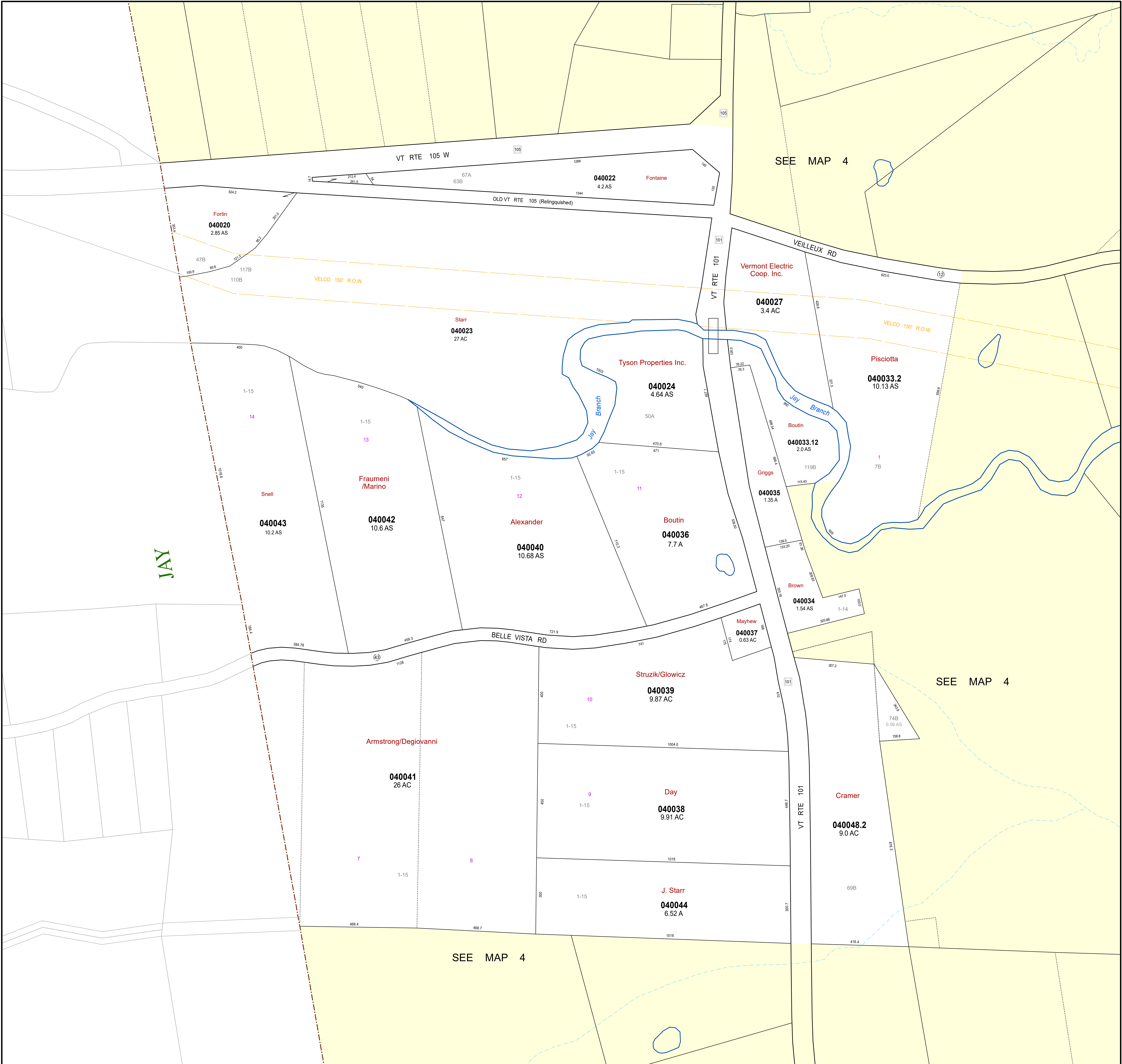
TROY

VERMONT



MAP NO.

4



THIS MAP IS FOR ASSESSMENT PURPOSES. IT IS NOT VALID FOR LEGAL DESCRIPTION OR CONVEYANCE.

THE HORIZONTAL DATUM IS THE VERMONT STATE PLANE COORDINATE SYSTEM, NAD 83.

REVISED & REPRINTED BY

Precision Mapping, Geospatial Solutions

11 PLEASANT STREET, LITTLETON, NH 03561
800.322.4540 - WWW.CAI-TECH.COM

Parcel Number	202275
Deed Acres	100 A
Computed Acres	100.5 AC
Surveyed Acres	100.25 AS
Scaled Dimensions	900(s)
Deed/Survey Dim.	450.15
Subdivision Lot No.	Lot 23

LEGEND

	Match Line		River as a Property Line		Town Parcels
	Property Line		River thru Parcel		State of VT
	Deed Line		Private R.O.W.		Exempt
	Town Line				

FEET 0 125 250 375

METERS 0 30 60 90

REVISED TO: APRIL 1, 2022

PROPERTY MAPS

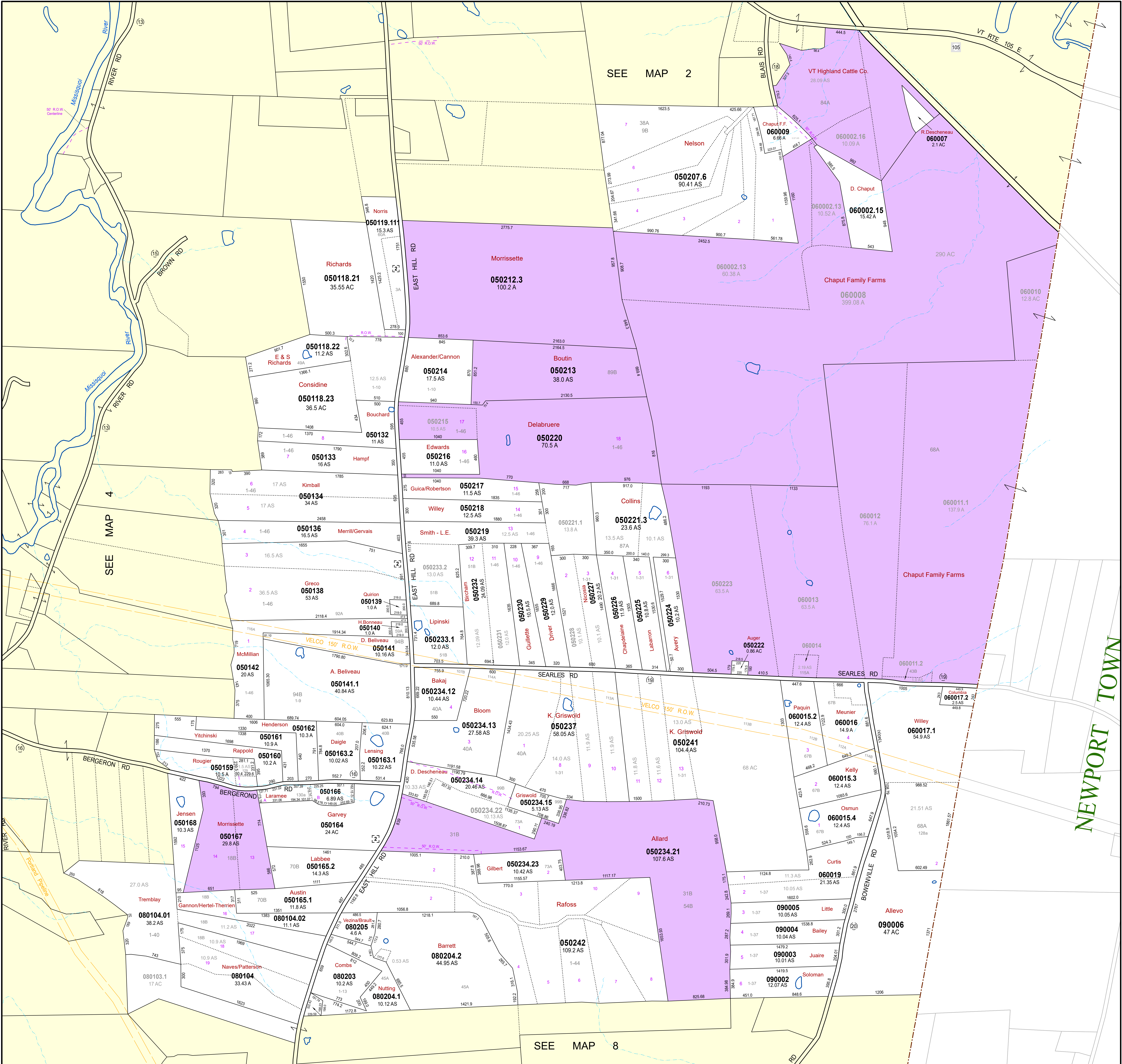
TROY

VERMONT

INDEX DIAGRAM

MAP NO.

4A



THIS MAP IS FOR ASSESSMENT PURPOSES. IT IS NOT VALID FOR LEGAL DESCRIPTION OR CONVEYANCE.

THE HORIZONTAL DATUM IS THE VERMONT STATE PLANE COORDINATE SYSTEM, NAD 83.

REVISED & REPRINTED BY

CAI Technologies
Precision Mapping, Geospatial Solutions

11 PLEASANT STREET, LITTLETON, NH 03561
800.322.4540 - WWW.CAI-TECH.COM

Parcel Number	202275
Deed Acres	100 A
Computed Acres	100.5 AC
Surveyed Acres	100.25 AS
Scaled Dimensions	900(A)
Deed/Survey Dim.	450.15
Subdivision Lot No.	Lot 23

LEGEND

	Match Line		River as a Property Line		Town Parcels
	Property Line		River thru Parcel		Current Use
	Deed Line		State of VT		Exempt
	Town Line		Private R.O.W.		

FEET

0 210 420 840 1260

METERS

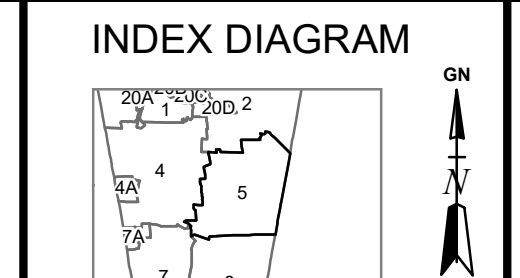
0 110 220 330

REVISED TO: APRIL 1, 2022

PROPERTY MAPS

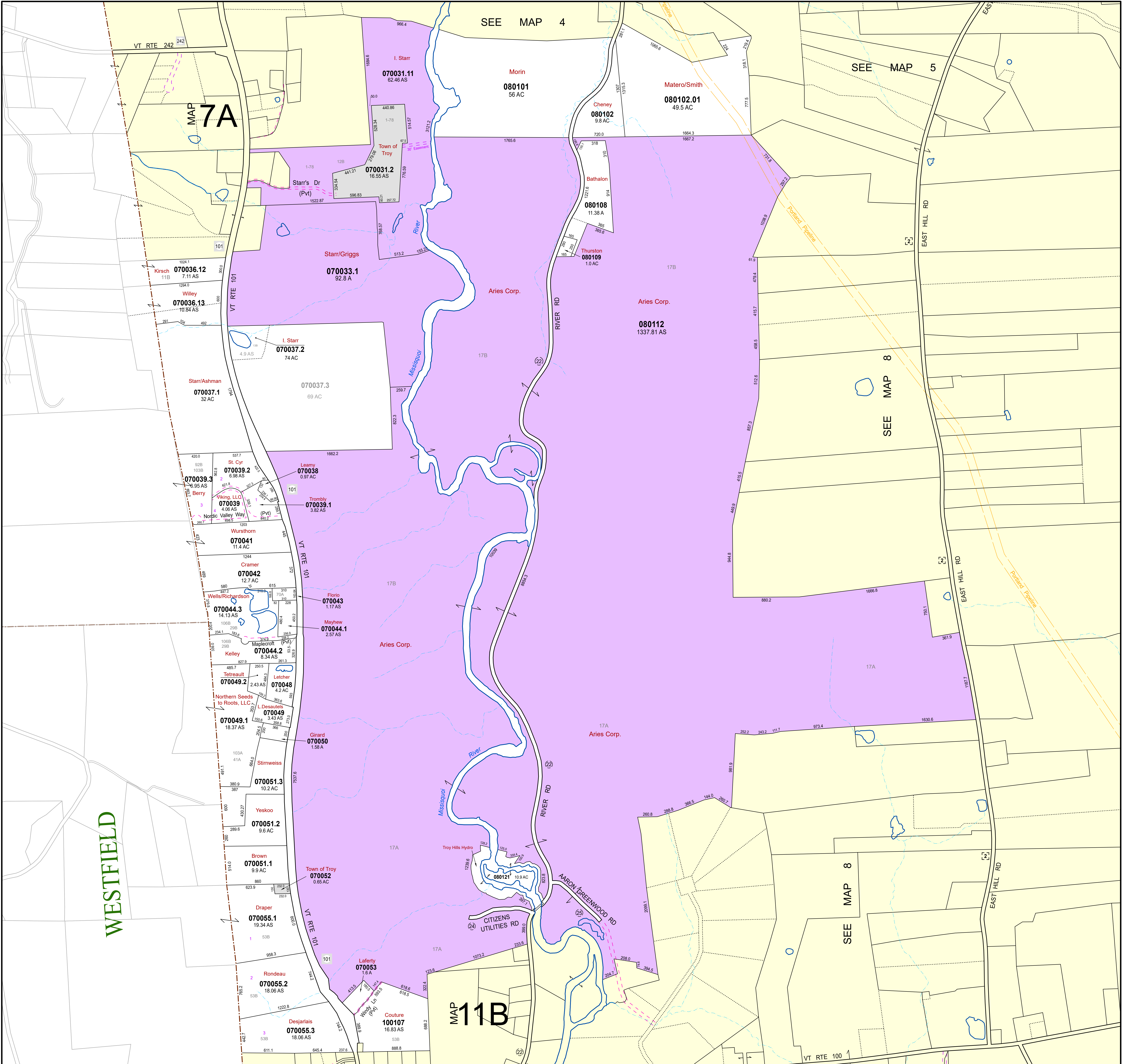
TROY

VERMONT



MAP NO.

5



WESTFIELD

THIS MAP IS FOR ASSESSMENT PURPOSES. IT IS NOT VALID FOR LEGAL DESCRIPTION OR CONVEYANCE.

THE HORIZONTAL DATUM IS THE VERMONT STATE PLANE COORDINATE SYSTEM, NAD 83.

REVISED & REPRINTED BY

CAI Technologies
Precision Mapping, Geospatial Solutions

11 PLEASANT STREET, LITTLETON, NH 03561
800.322.4540 • WWW.CAI-TECH.COM

Parcel Number	202275
Computed Acres	100 A
Surveyed Acres	100.25 AS
Town Rd Number	900(a)
Filed Survey No.	
Deed/Survey Dim.	450.15
Subdivision Lot No.	Lot 23

LEGEND

	Match Line		River as a Property Line		Town Parcels
	Property Line		River thru Parcel		Current Use
	Deed Line		State of VT		Exempt
	Town Line		Private R.O.W.		

SCALE

FEET: 0 210 420 840 1,260

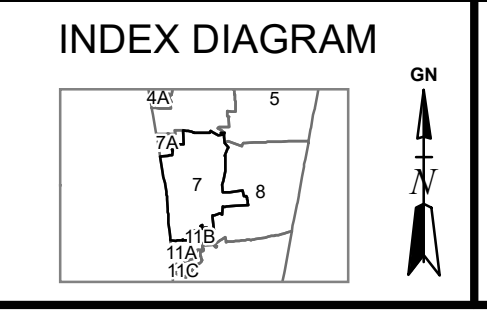
METERS: 0 110 220 330

REVISIO TO: APRIL 1, 2022

PROPERTY MAPS

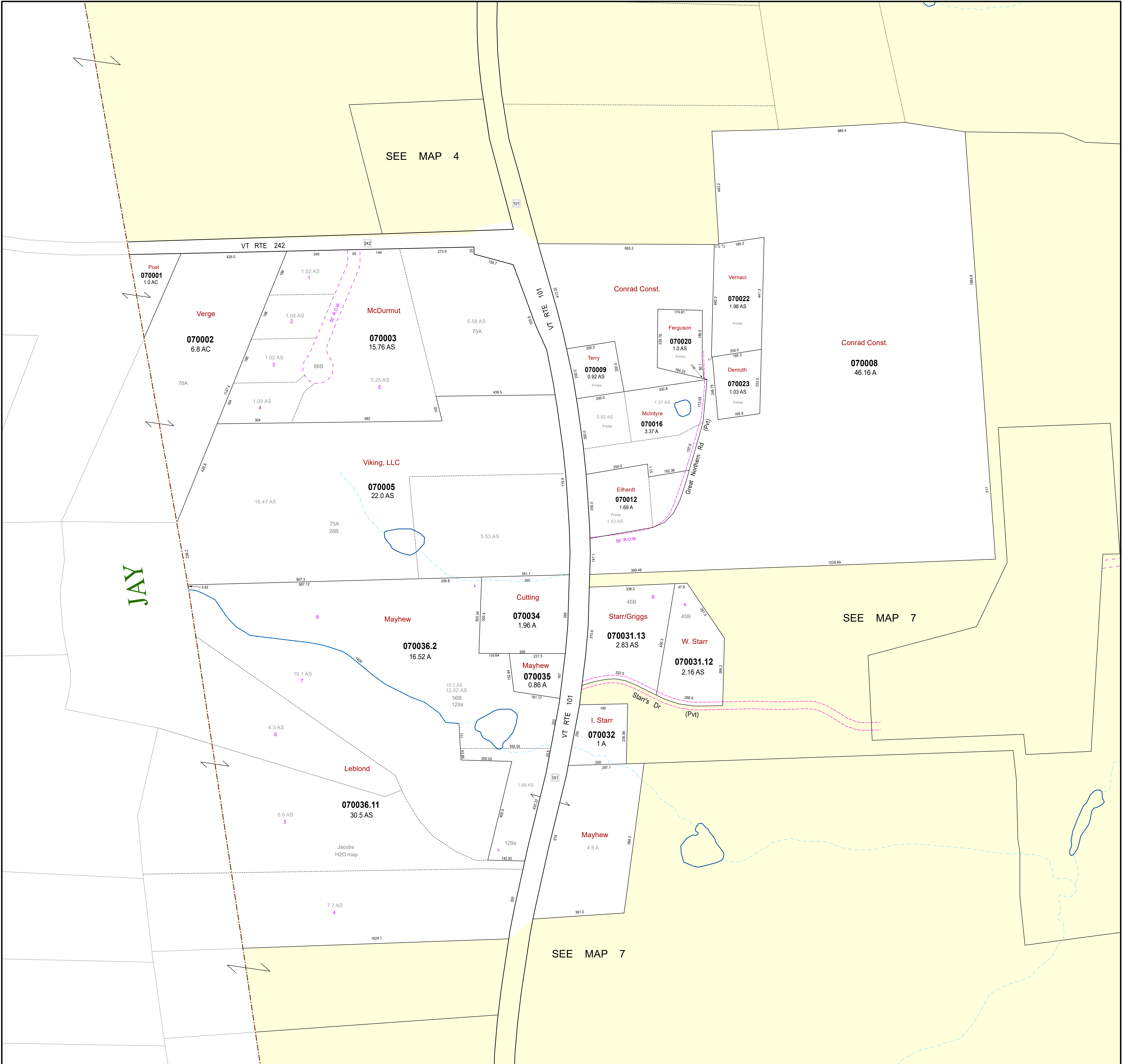
TROY

VERMONT



MAP NO.

7



THIS MAP IS FOR ASSESSMENT PURPOSES. IT IS NOT VALID FOR LEGAL DESCRIPTION OR CONVEYANCE.

THE HORIZONTAL DATUM IS THE VERMONT STATE PLANE COORDINATE SYSTEM, NAD 83.

REVISED & REPRINTED BY

CAI Technologies
Precision Mapping, Geospatial Solutions.

11 PLEASANT STREET, LITTLETON, NH 03561
800.322.4540 - WWW.CAI-TECH.COM

Parcel Number	202275
Deed Acres	100 A
Computed Acres	100.5 AC
Surveyed Acres	100.25 AS
Scaled Dimensions	900(a)
Deed/Survey Dim.	450.15
Subdivision Lot No.	Lot 23

LEGEND	
	Match Line
	Property Line
	River thru Parcel
	Deed Line
	Town Line
	River as a Property Line
	River thru Parcel
	Private R.O.W.
	Town Parcels
	Current Use
	State of VT
	Exempt

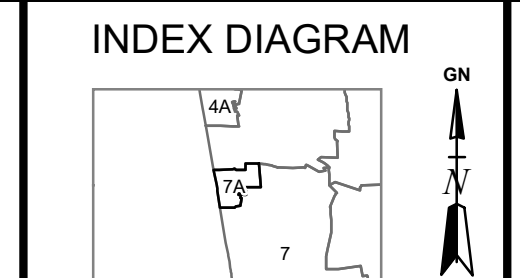
REVISION TO: APRIL 1, 2022

FEET: 0, 62.5, 125, 250, 375
METERS: 0, 30, 60, 90

PROPERTY MAPS

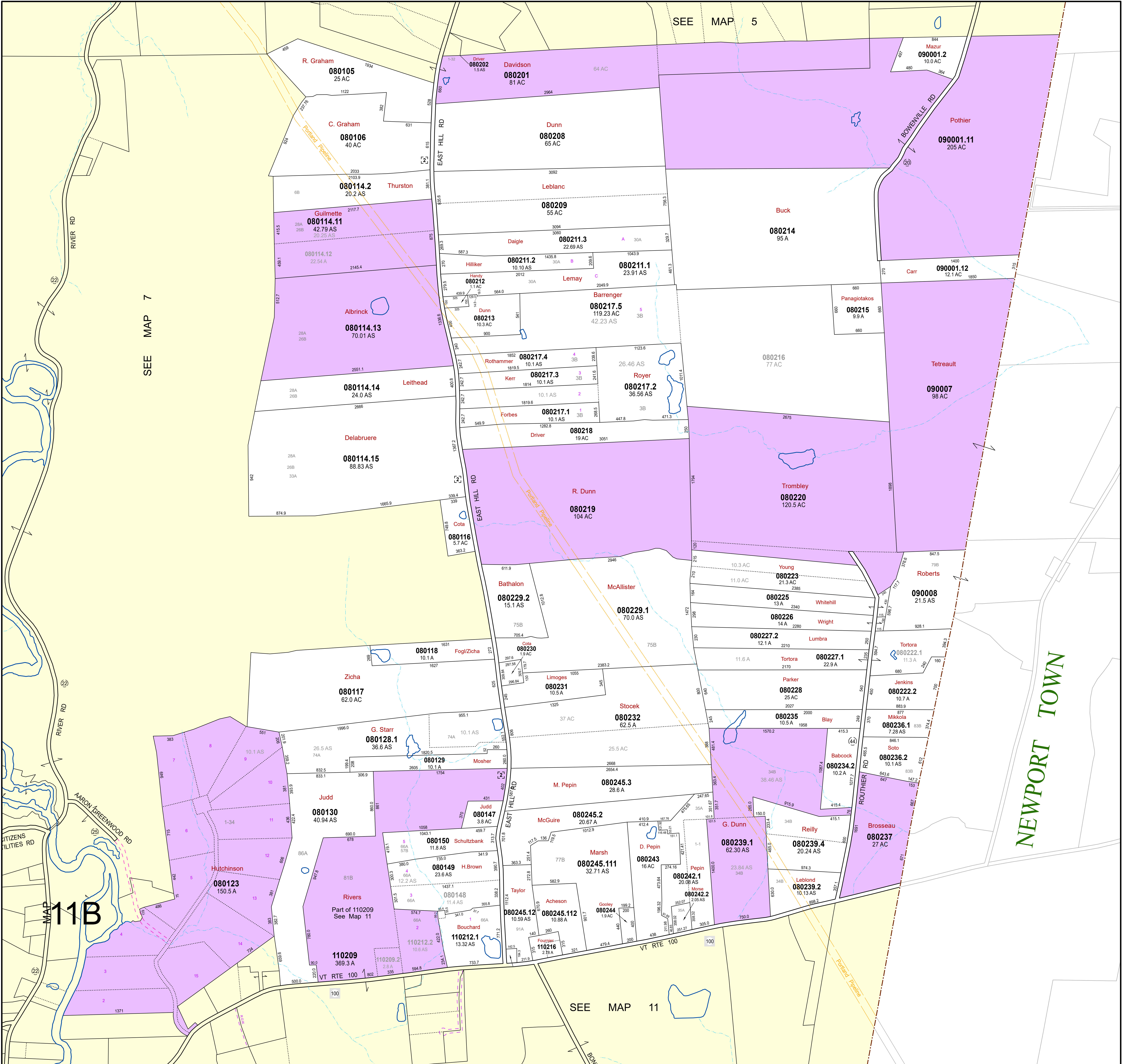
TROY

VERMONT



MAP NO.

7A



THIS MAP IS FOR ASSESSMENT PURPOSES. IT IS NOT VALID FOR LEGAL DESCRIPTION OR CONVEYANCE.

THE HORIZONTAL DATUM IS THE VERMONT STATE PLANE COORDINATE SYSTEM, NAD 83.

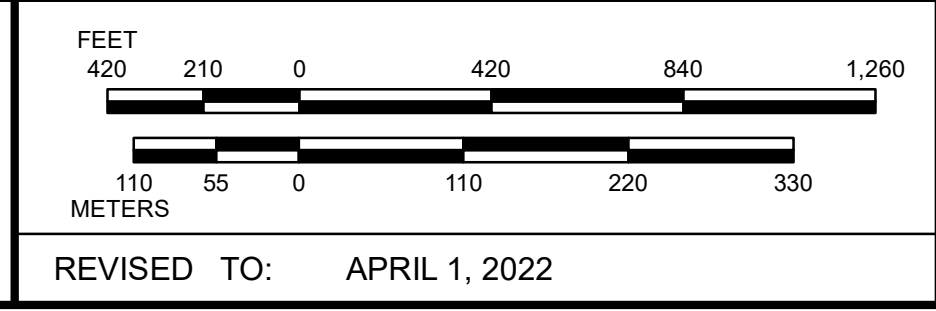
REVISED & REPRINTED BY

CAI Technologies
Precision Mapping, Geospatial Solutions

11 PLEASANT STREET, LITTLETON, NH 03561
800.322.4540 - WWW.CAI-TECH.COM

Parcel Number	202275
Deed Acres	100 A
Computed Acres	100.5 AC
Surveyed Acres	100.25 AS
Scaled Dimensions	900(A)
Deed/Survey Dim.	450.15
Subdivision Lot No.	Lot 23

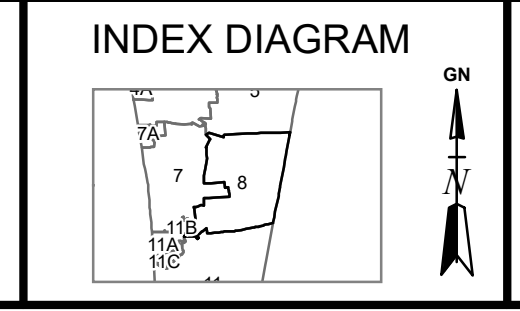
LEGEND	
	Match Line
	Property Line
	Deed Line
	Town Line
	River as a Property Line
	River thru Parcel
	Private R.O.W.
	Town Parcels
	Current Use
	State of VT
	Exempt



PROPERTY MAPS

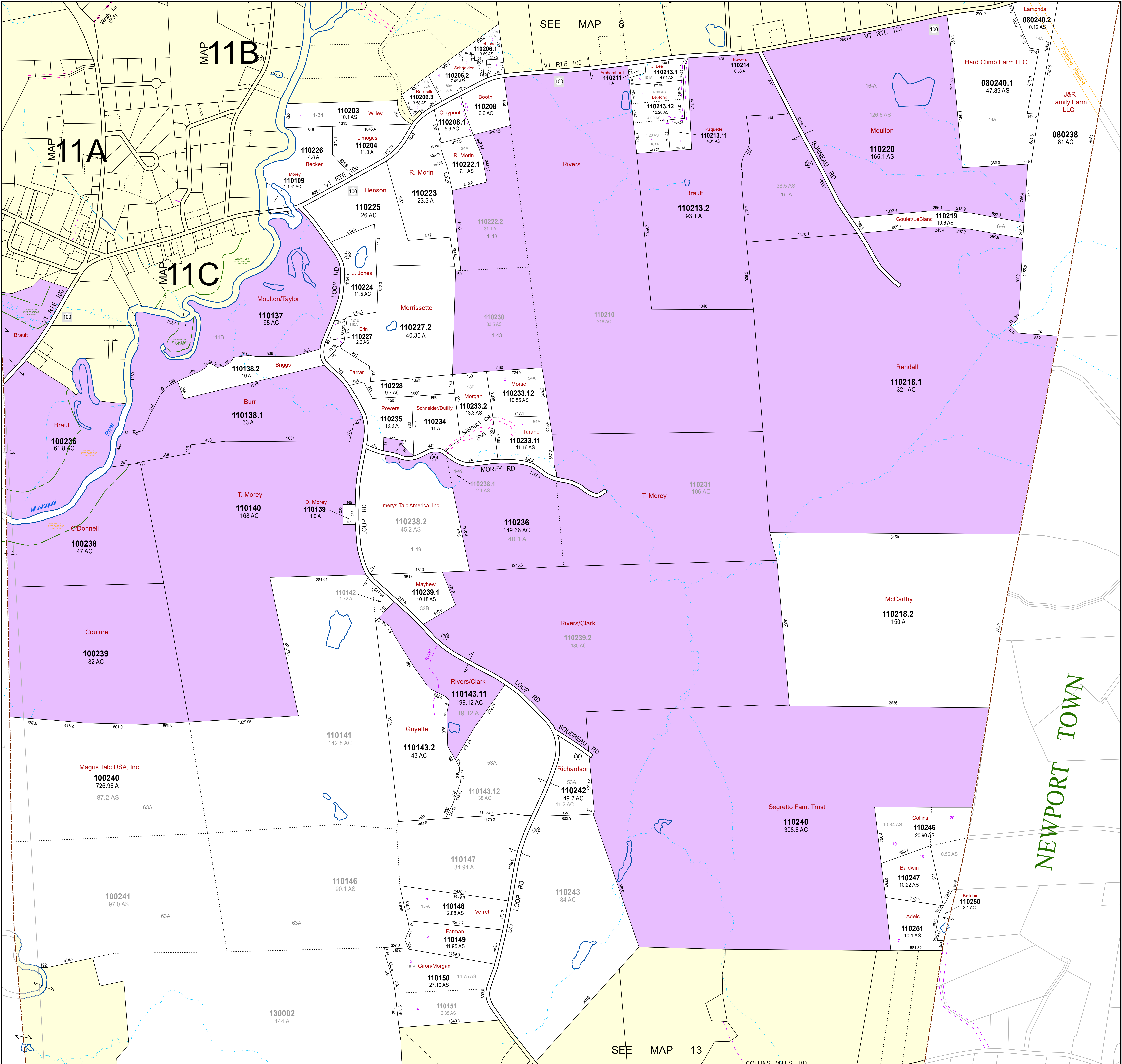
TROY

VERMONT



MAP NO.

8



THIS MAP IS FOR ASSESSMENT PURPOSES. IT IS NOT VALID FOR LEGAL DESCRIPTION OR CONVEYANCE.

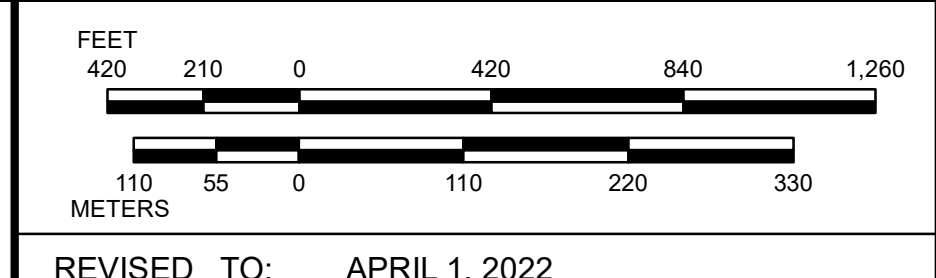
THE HORIZONTAL DATUM IS THE VERMONT STATE PLANE COORDINATE SYSTEM, NAD 83.

REVISED & REPRINTED BY

CAI Technologies
Precision Mapping, Geospatial Solutions

11 PLEASANT STREET, LITTLETON, NH 03561
800.322.4540 • WWW.CAI-TECH.COM

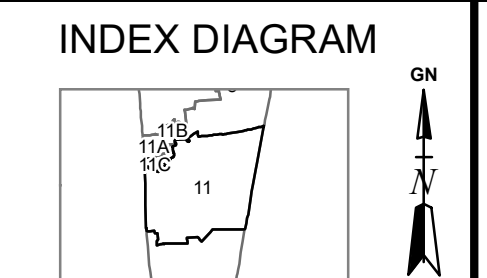
Parcel Number	202275	LEGEND
Deed Acres	100 A	Match Line
Computed Acres	100.5 AC	Property Line
Surveyed Acres	100.25 AS	Deed Line
Scaled Dimensions	900(A)	Town Line
Deed/Survey Dim.	450.15	River as a Property Line
Subdivision Lot No.	Lot 23	River thru Parcel
		State of VT
		Exempt
		Private R.O.W.
		Town Parcels
		Current Use
		State of VT
		Exempt



PROPERTY MAPS

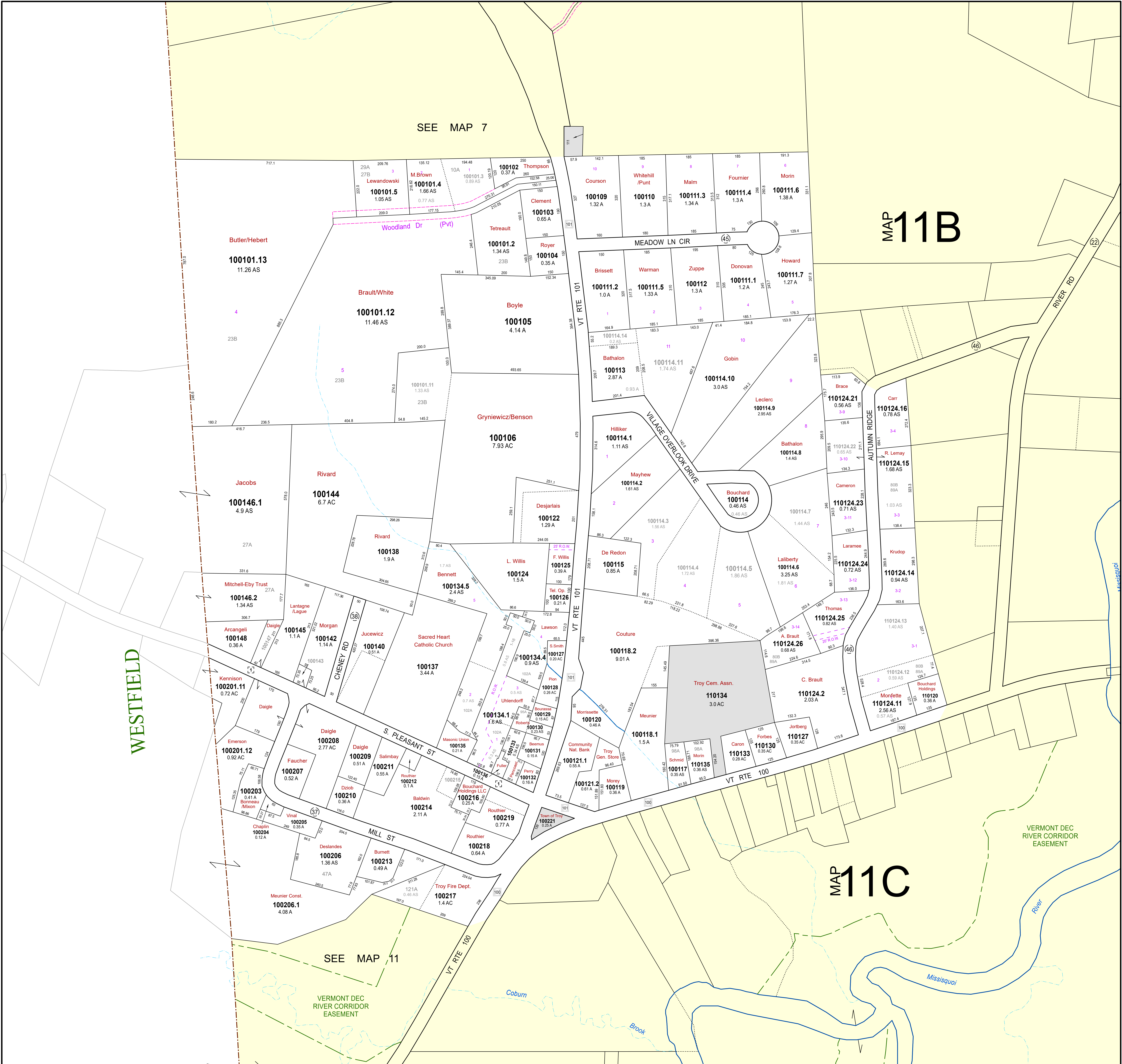
TROY

VERMONT



MAP NO.

11



SEE MAP 7

MAP 11B

WESTFIELD

MAP 11C

SEE MAP 11

VERMONT DEC RIVER CORRIDOR EASEMENT

VERMONT DEC RIVER CORRIDOR EASEMENT

THIS MAP IS FOR ASSESSMENT PURPOSES. IT IS NOT VALID FOR LEGAL DESCRIPTION OR CONVEYANCE.

THE HORIZONTAL DATUM IS THE VERMONT STATE PLANE COORDINATE SYSTEM, NAD 83.

REVISED & REPRINTED BY

CAI Technologies
Precision Mapping, Geospatial Solutions

11 PLEASANT STREET, LITTLETON, NH 03561
800.322.4540 - WWW.CAI-TECH.COM

Parcel Number	202275
Deed Acres	100 A
Computed Acres	100.5 AC
Surveyed Acres	100.25 AS
Scaled Dimensions	900(s)
Deed/Survey Dim.	450.15
Subdivision Lot No.	Lot 23

LEGEND

	Match Line		River as a Property Line		Town Parcels
	Property Line		River thru Parcel		Current Use
	Deed Line		State of VT		Exempt
	Town Line		Private R.O.W.		

FEET 0 62.5 125 250 375

METERS 0 15 30 60 90

REVISED TO: APRIL 1, 2022

PROPERTY MAPS

TROY

VERMONT

INDEX DIAGRAM

MAP NO.

11A

SEE MAP 7

SEE MAP 8

080123
See Map 8

SEE MAP 11

MEADOW LN CIR (45)

VILLAGE OVERLOOK DRIVE
MAP 11A

AUTUMN RIDGE

MAP 11C

THIS MAP IS FOR ASSESSMENT PURPOSES. IT IS NOT VALID FOR LEGAL DESCRIPTION OR CONVEYANCE.

THE HORIZONTAL DATUM IS THE VERMONT STATE PLANE COORDINATE SYSTEM, NAD 83.

REVISED & REPRINTED BY



11 PLEASANT STREET, LITTLETON, NH 03561
800.322.4540 - WWW.CAI-TECH.COM

Parcel Number	202275
Deed Acres	100 A
Computed Acres	100.5 AC
Surveyed Acres	100.25 AS
Scaled Dimensions	900(s)
Deed/Survey Dim.	450.15
Subdivision Lot No.	Lot 23

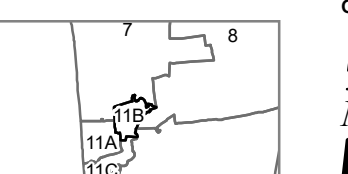
LEGEND	
	Match Line
	Property Line
	Deed Line
	Town Line
	River as a Property Line
	River thru Parcel
	Private R.O.W.
	Town Parcels
	Current Use
	State of VT
	Exempt

FEET 0 125 250 375
METERS 0 30 60 90

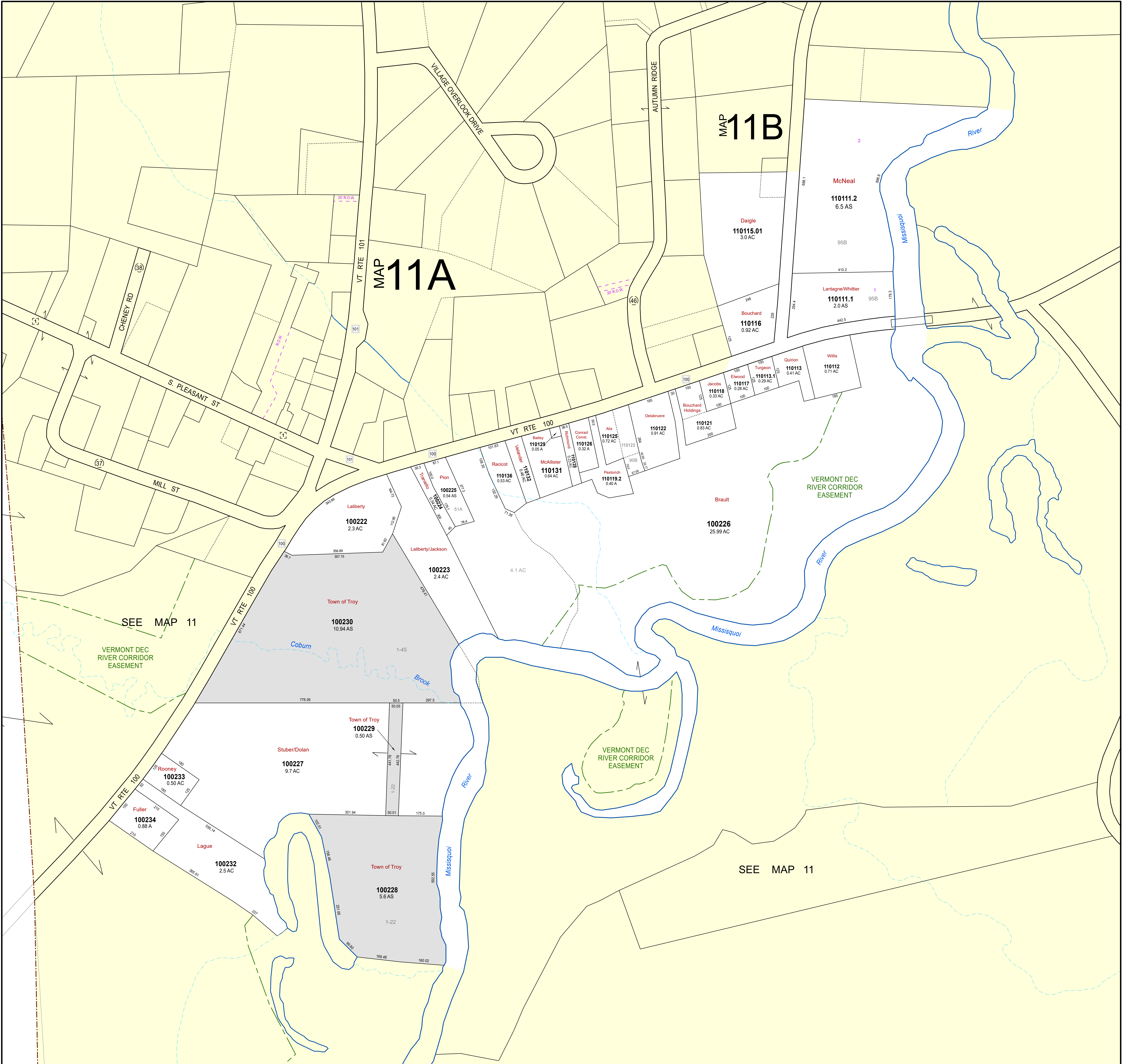
REVISD TO: APRIL 1, 2022

PROPERTY MAPS
TROY
VERMONT

INDEX DIAGRAM



MAP NO.
11B



THIS MAP IS FOR ASSESSMENT PURPOSES. IT IS NOT VALID FOR LEGAL DESCRIPTION OR CONVEYANCE.

THE HORIZONTAL DATUM IS THE VERMONT STATE PLANE COORDINATE SYSTEM, NAD 83.

REVISED & REPRINTED BY

CAI Technologies
Precision Mapping, Geospatial Solutions.

11 PLEASANT STREET, LITTLETON, NH 03561
800.322.4540 - WWW.CAI-TECH.COM

Parcel Number	202275
Deed Acres	100 A
Computed Acres	100.5 AC
Surveyed Acres	100.25 AS
Scaled Dimensions	900(s)
Deed/Survey Dim.	450.15
Subdivision Lot No.	Lot 23

LEGEND

	Match Line		River as a Property Line		Town Parcels
	Property Line		River thru Parcel		Current Use
	Deed Line		State of VT		Exempt
	Town Line		Private R.O.W.		

REVISION TO: APRIL 1, 2022

FEET: 0, 62.5, 125, 250, 375
METERS: 0, 30, 60, 90

PROPERTY MAPS

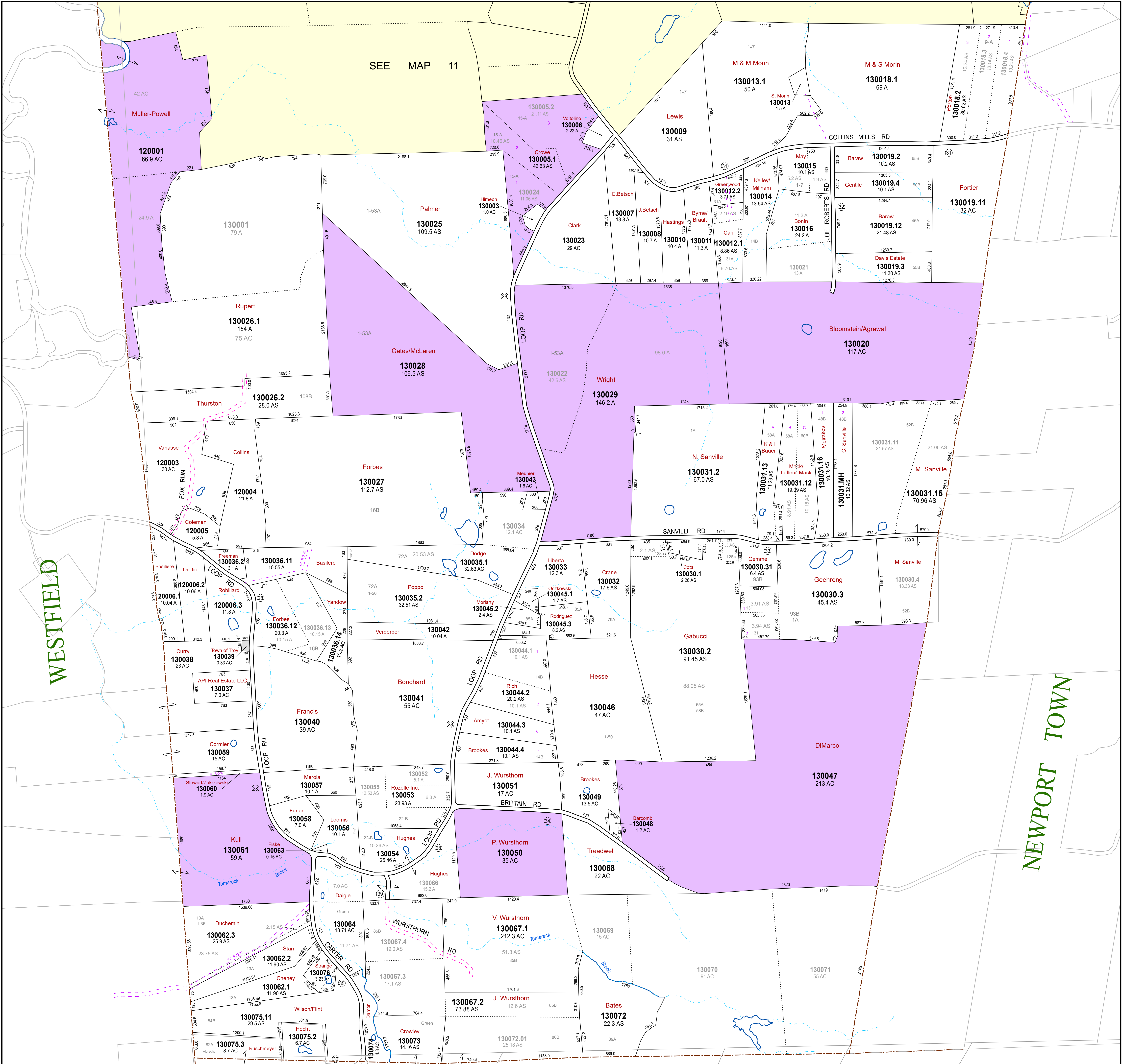
TROY

VERMONT

INDEX DIAGRAM

MAP NO.

11C



SEE MAP 11

THIS MAP IS FOR ASSESSMENT PURPOSES. IT IS NOT VALID FOR LEGAL DESCRIPTION OR CONVEYANCE.

THE HORIZONTAL DATUM IS THE VERMONT STATE PLANE COORDINATE SYSTEM, NAD 83.

REVISED & REPRINTED BY
CAI Technologies
 Precision Mapping, Geospatial Solutions
 11 PLEASANT STREET, LITTLETON, NH 03561
 800.322.4540 - WWW.CAI-TECH.COM

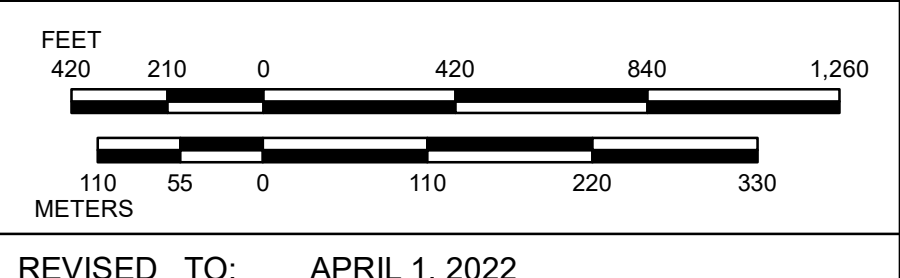
Parcel Number 202275
 Deed Acres 100 A
 Computed Acres 100.5 AC
 Surveyed Acres 100.25 AS
 Scaled Dimensions 900(s)
 Deed/Survey Dim. 450.15
 Subdivision Lot No. Lot 23

LEGEND

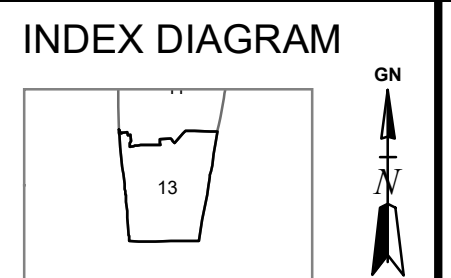
Match Line
 Property Line
 Deed Line
 Town Line

River as a Property Line
 River thru Parcel
 Private R.O.W.

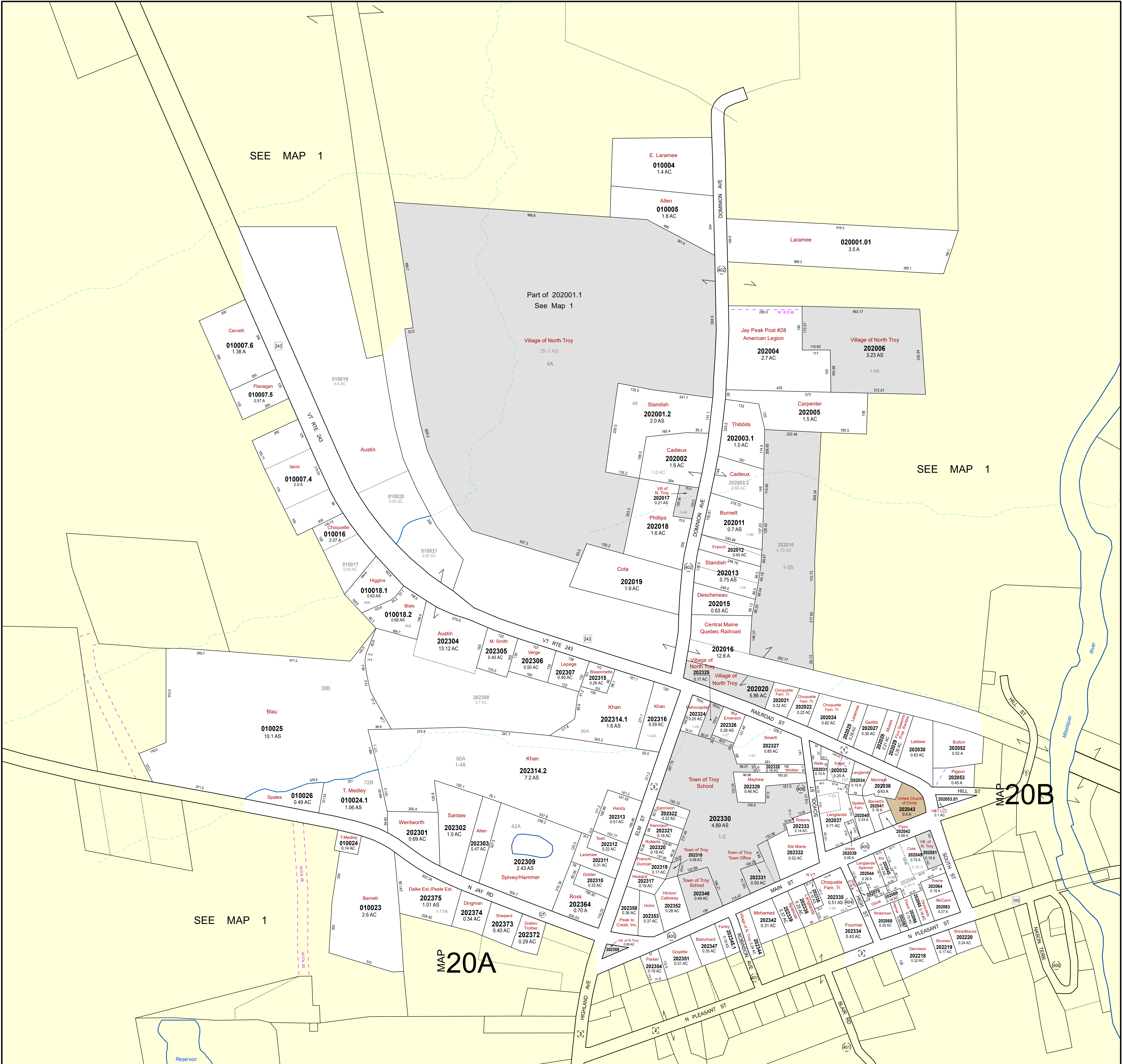
Town Parcels
 Current Use
 State of VT
 Exempt



PROPERTY MAPS
TROY
 VERMONT



MAP NO.
13



SEE MAP 1

SEE MAP 1

SEE MAP 1

MAP 20A

MAP 20B

THIS MAP IS FOR ASSESSMENT PURPOSES. IT IS NOT VALID FOR LEGAL DESCRIPTION OR CONVEYANCE.

THE HORIZONTAL DATUM IS THE VERMONT STATE PLANE COORDINATE SYSTEM, NAD 83.

REVISED & REPRINTED BY

CAI Technologies
Precision Mapping, Geospatial Solutions

11 PLEASANT STREET, LITTLETON, NH 03561
800.322.4540 • WWW.CAI-TECH.COM

Parcel Number	202275
Deed Acres	100 A
Computed Acres	100.5 AC
Surveyed Acres	100.25 AS
Scaled Dimensions	900x1
Deed/Survey Dim.	450.15
Subdivision Lot No.	Lot 23

LEGEND

	Match Line		River as a Property Line		Town Parcels
	Property Line		River thru Parcel		Current Use
	Deed Line		State of VT		Exempt
	Town Line		Private R.O.W.		

FEET 0 125 250 375

METERS 0 30 60 90

REVISED TO: APRIL 1, 2022

PROPERTY MAPS

TROY

VERMONT

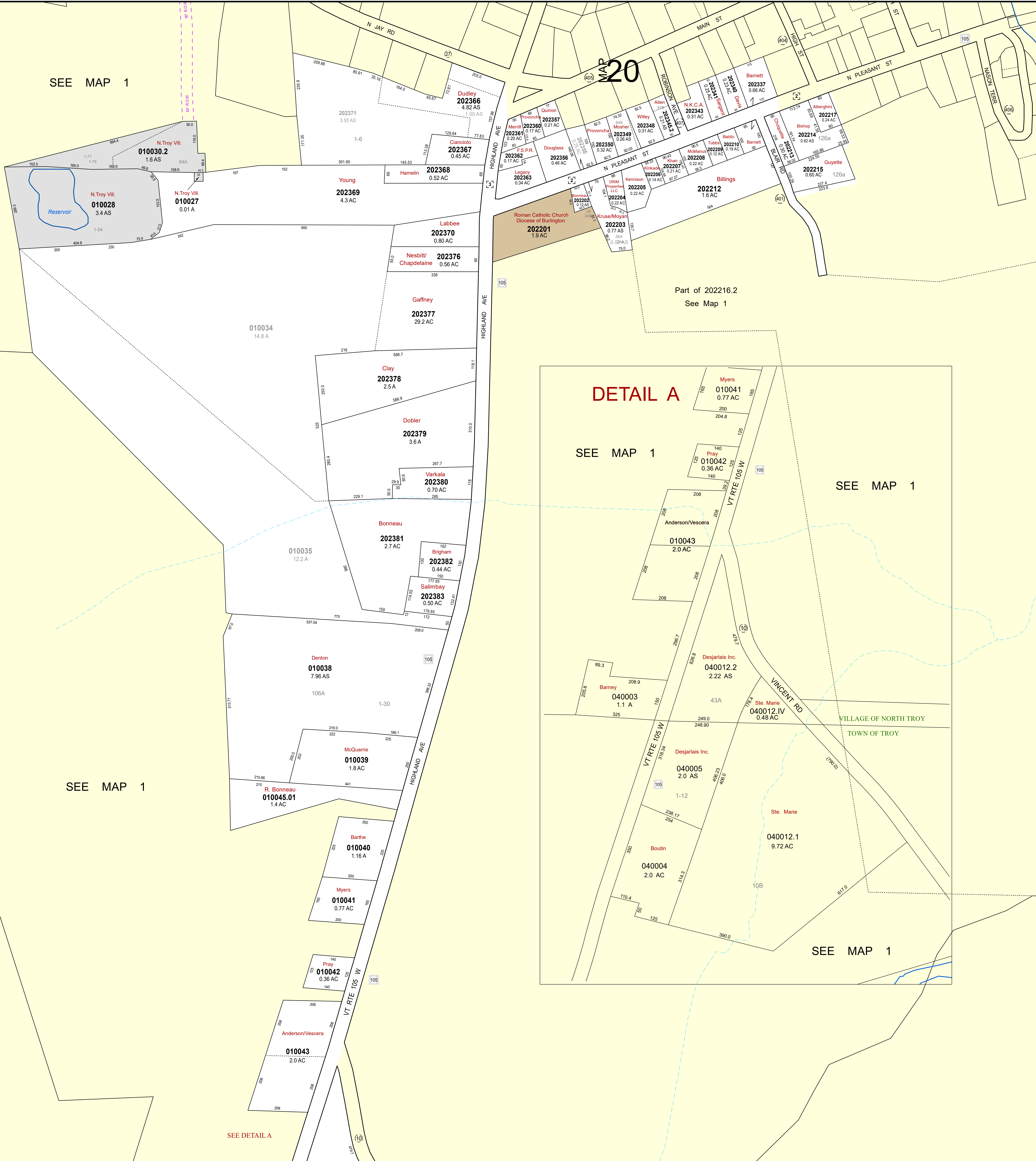
INDEX DIAGRAM

MAP NO.

20

SEE MAP 1

MAP 20



DETAIL A

SEE MAP 1

SEE MAP 1

SEE MAP 1

SEE MAP 1

SEE DETAIL A

THIS MAP IS FOR ASSESSMENT PURPOSES. IT IS NOT VALID FOR LEGAL DESCRIPTION OR CONVEYANCE.

THE HORIZONTAL DATUM IS THE VERMONT STATE PLANE COORDINATE SYSTEM, NAD 83.

REVISED & REPRINTED BY

CAI Technologies
Precision Mapping, Geospatial Solutions

11 PLEASANT STREET, LITTLETON, NH 03561
800.322.4540 - WWW.CAI-TECH.COM

Parcel Number	202275
Deed Acres	100 A
Computed Acres	100.5 AC
Surveyed Acres	100.25 AS
Scaled Dimensions	900(a)
Deed/Survey Dim.	450.15
Subdivision Lot No.	Lot 23

LEGEND

	Match Line		River as a Property Line		Town Parcels
	Property Line		River thru Parcel		Current Use
	Deed Line		Private R.O.W.		State of VT
	Town Line		Exempt		

FEET 0 125 250 375

METERS 0 30 60 90

REVISED TO: APRIL 1, 2022

PROPERTY MAPS

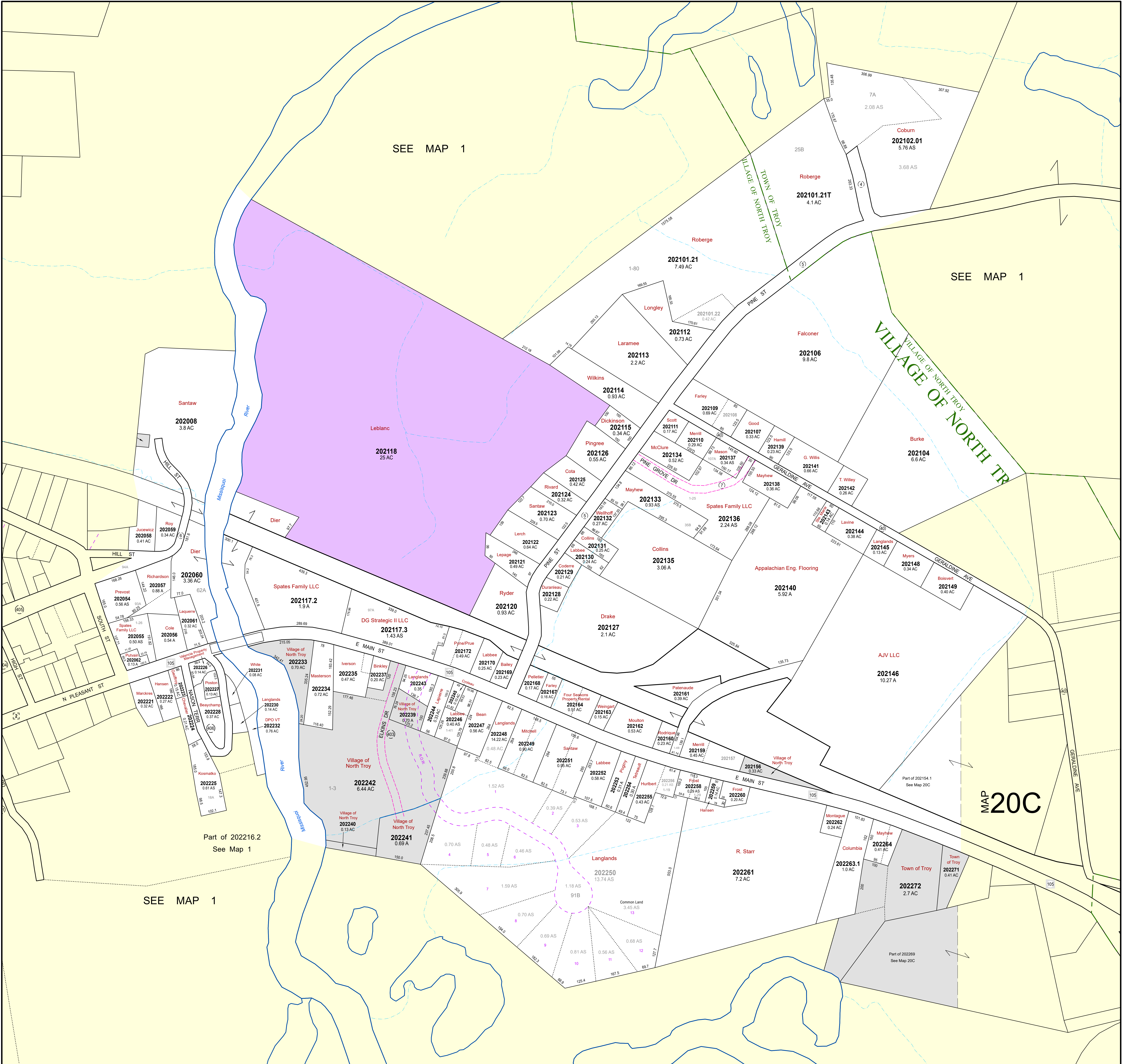
TROY

VERMONT

INDEX DIAGRAM

MAP NO.

20A



THIS MAP IS FOR ASSESSMENT PURPOSES. IT IS NOT VALID FOR LEGAL DESCRIPTION OR CONVEYANCE.

THE HORIZONTAL DATUM IS THE VERMONT STATE PLANE COORDINATE SYSTEM, NAD 83.

REVISED & REPRINTED BY

CAI Technologies
Precision Mapping, Geospatial Solutions

11 PLEASANT STREET, LITTLETON, NH 03561
800.322.4540 • WWW.CAI-TECH.COM

Parcel Number	202275
Deed Acres	100 A
Computed Acres	100.5 AC
Surveyed Acres	100.25 AS
Scaled Dimensions	900(A)
Deed/Survey Dim.	450.15
Subdivision Lot No.	Lot 23

LEGEND

- Match Line
- Property Line
- Deed Line
- Town Line
- River as a Property Line
- River thru Parcel
- Private R.O.W.
- Town Parcels
- Current Use
- State of VT
- Exempt

FEET 0 62.5 125 250 375

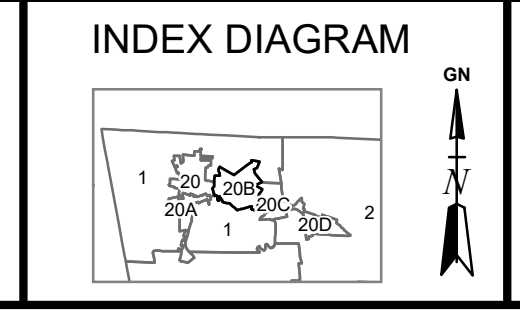
METERS 0 15 30 45 60 75 90

REVISED TO: APRIL 1, 2022

PROPERTY MAPS

TROY

VERMONT



MAP NO.

20B

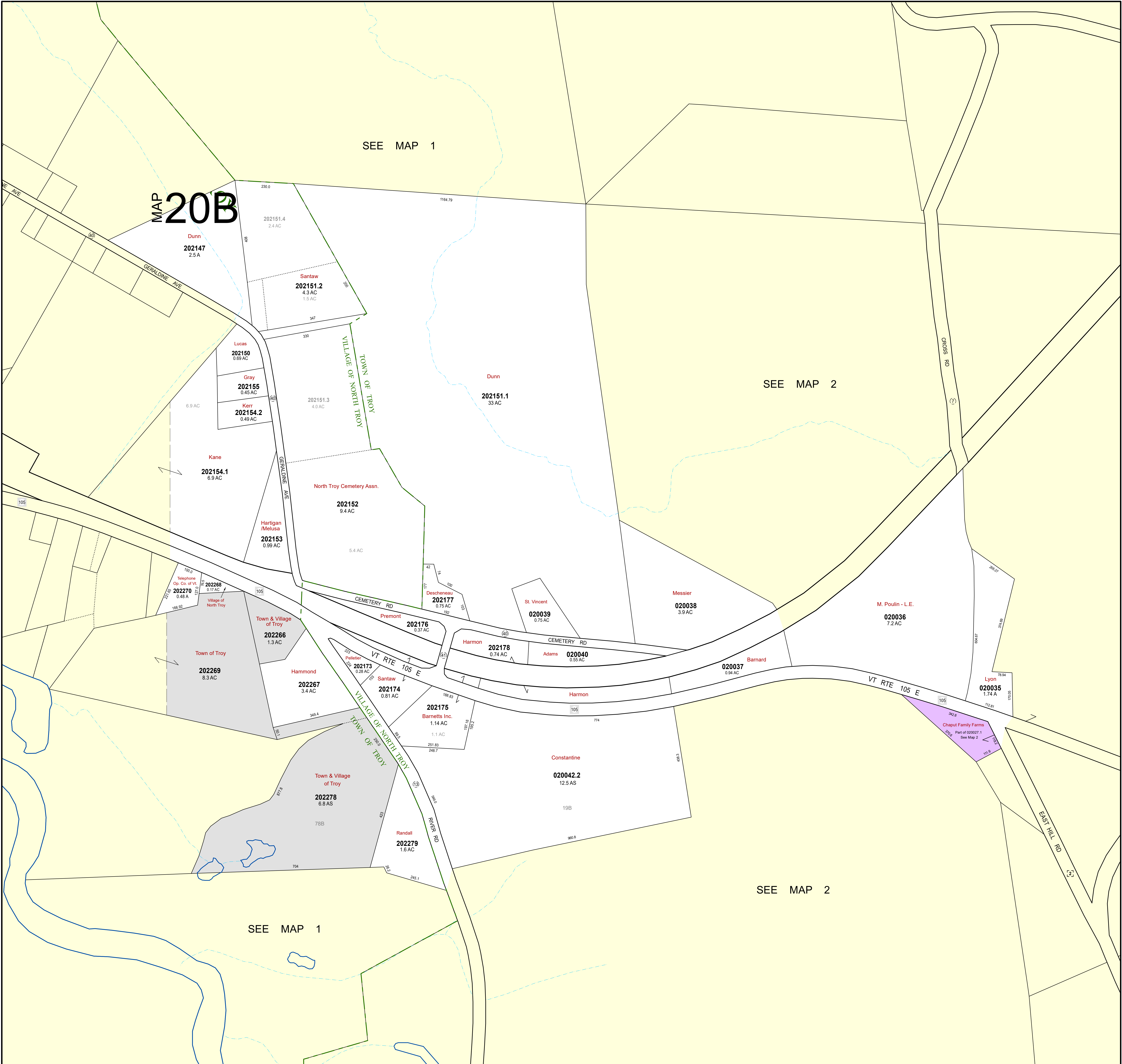
MAP 20B

SEE MAP 1

SEE MAP 2

SEE MAP 2

SEE MAP 1



THIS MAP IS FOR ASSESSMENT PURPOSES. IT IS NOT VALID FOR LEGAL DESCRIPTION OR CONVEYANCE.

THE HORIZONTAL DATUM IS THE VERMONT STATE PLANE COORDINATE SYSTEM, NAD 83.

REVISED & REPRINTED BY

11 PLEASANT STREET, LITTLETON, NH 03561
800.322.4540 - WWW.CAI-TECH.COM

Parcel Number	202275
Deed Acres	100 A
Computed Acres	100.5 AC
Surveyed Acres	100.25 AS
Scaled Dimensions	900(s)
Deed/Survey Dim.	450.15
Subdivision Lot No.	Lot 23

LEGEND

Match Line	Property Line	Deed Line	Town Line	River as a Property Line	River thru Parcel	Private R.O.W.	Town Parcels	Current Use	State of VT	Exempt
------------	---------------	-----------	-----------	--------------------------	-------------------	----------------	--------------	-------------	-------------	--------

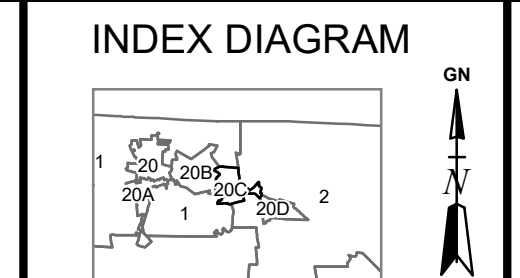
REVISIONS TO: APRIL 1, 2022

FEET: 0, 62.5, 125, 250, 375
METERS: 0, 30, 60, 90

PROPERTY MAPS

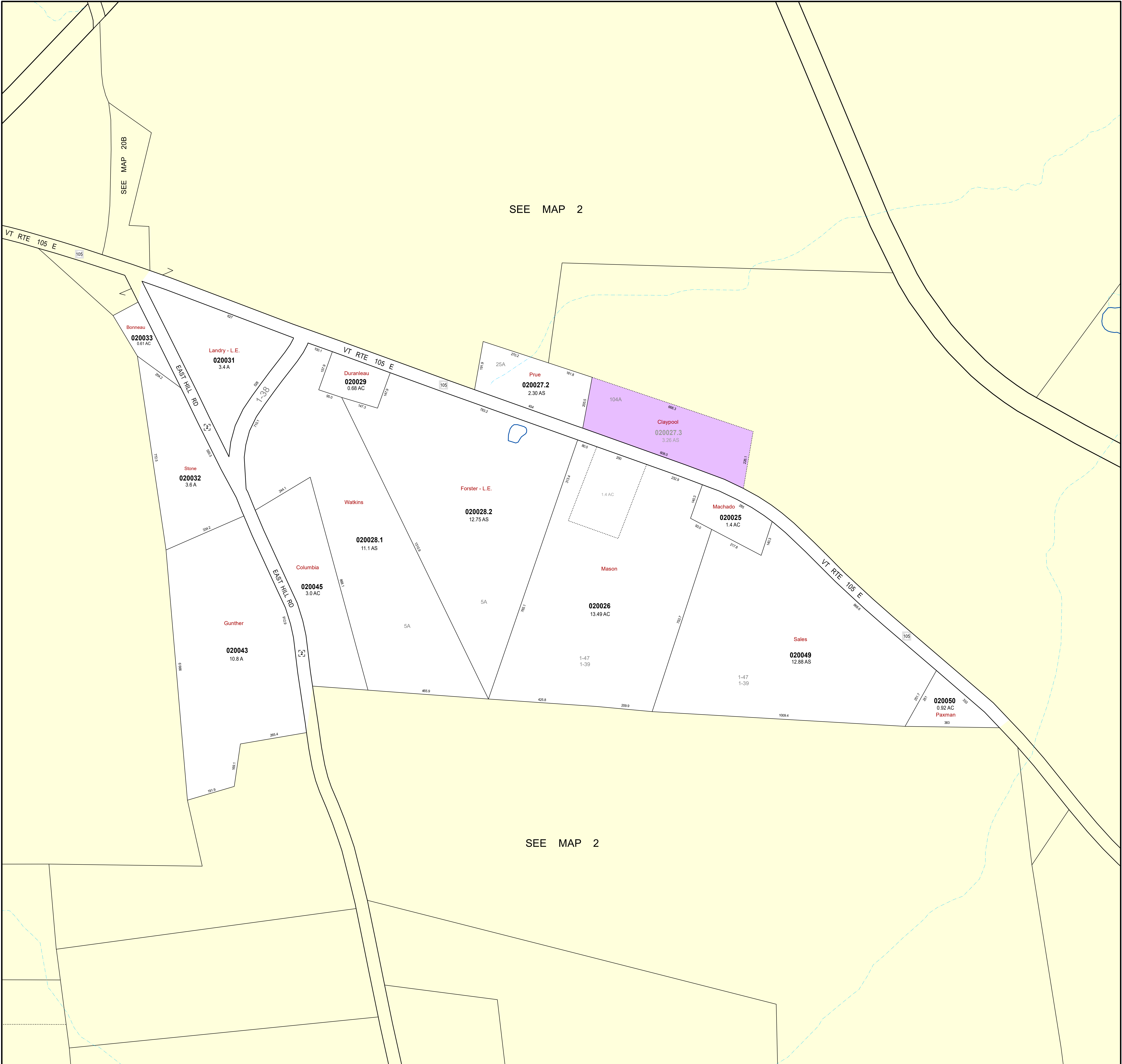
TROY

VERMONT



MAP NO.

20C



SEE MAP 2

SEE MAP 2

THIS MAP IS FOR ASSESSMENT PURPOSES. IT IS NOT VALID FOR LEGAL DESCRIPTION OR CONVEYANCE.

THE HORIZONTAL DATUM IS THE VERMONT STATE PLANE COORDINATE SYSTEM, NAD 83.

REVISED & REPRINTED BY

11 PLEASANT STREET, LITTLETON, NH 03561
800.322.4540 - WWW.CAI-TECH.COM

Parcel Number	202275
Deed Acres	100 A
Computed Acres	100.5 AC
Surveyed Acres	100.25 AS
Scaled Dimensions	900(a)
Deed/Survey Dim.	450.15
Subdivision Lot No.	Lot 23

LEGEND

	Match Line		River as a Property Line		Town Parcels
	Property Line		River thru Parcel		Current Use
	Deed Line		State of VT		Exempt
	Town Line		Private R.O.W.		

FEET
0 62.5 125 250 375

METERS
0 15 30 60 90

REVISED TO: APRIL 1, 2022

PROPERTY MAPS

TROY

VERMONT

INDEX DIAGRAM

MAP NO.

20D